

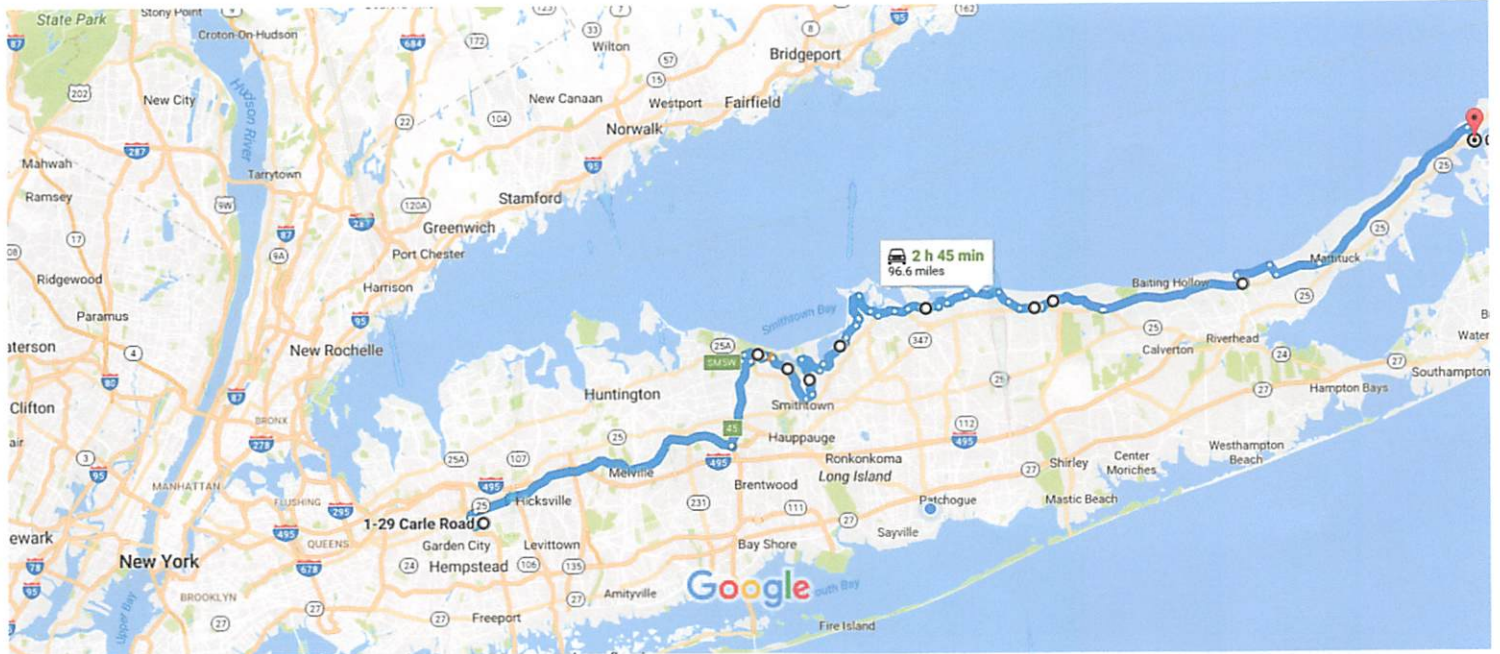


24

1-29 Carle Rd, Westbury, NY 11590 to Claudio's Restaurant

Drive 96.6 miles, 2 h 45 min

2017 Charity Ride



Map data ©2017 Google United States 5 mi

### 1-29 Carle Rd

Westbury, NY 11590

#### Get on Meadowbrook State Pkwy N in Carle Place from Old Country Rd

6 min (1.3 mi)

↑ 1. Head south on Carle Rd toward Old Country Rd

499 ft

➔ 2. Turn right at the 1st cross street onto Old Country Rd

0.2 mi

↻ 3. ~~Make a U-turn at Zeckendorf Blvd~~

0.2 mi

↻ 4. ~~Make a U-turn at W Owen St~~

0.6 mi

⤴ 5. Turn right onto the Meadowbrook Pkwy N ramp to Mineola

0.1 mi

#### Follow Northern State Pkwy and Sunken Meadow Pkwy to Sunken Meadow Rd in Fort Salonga

28 min (27.1 mi)

⤴ 6. Merge onto Meadowbrook State Pkwy N

0.5 mi

➔ 7. Take the exit toward Eastern LI

0.5 mi

⤴ 8. Merge onto Northern State Pkwy

19.2 mi

- ↘
 9. Take exit 45 toward Sunken Meadow Park N 0.2 mi
- ⤴
 10. Merge onto Sagtikos Pkwy 479 ft
- ↶
 11. Keep left to continue on Sunken Meadow Pkwy 5.9 mi
- ⤴
 12. Use the right lane to merge onto NY-25A W/Fort Salonga Rd via the ramp to Huntington 0.7 mi

**Take St Johnland Rd, Landing Rd, Nissequogue River Rd, Moriches Rd, ... and N Country Rd to Sound Ave in Wading River**


1 h 28 min (37.4 mi)


- ↘
 13. Turn right onto Sunken Meadow Rd 0.9 mi
- ↘
 14. Turn right onto Kohr Rd 0.4 mi
- ↶
 15. Turn left onto Valley Rd 0.1 mi
- ↑
 16. Continue onto Cedar Pl 0.3 mi
- ↶
 17. Turn left onto Twin Oaks Dr 0.1 mi
- ↘
 18. Turn right onto Sunken Meadow Rd 0.6 mi
- ↑
 19. Continue onto St Johnland Rd 1.2 mi
- ↶
 20. Turn left onto Landing Rd 0.3 mi
- ↘
 21. Turn right onto Landing Ave 2.5 mi
- ↶
 22. Turn left onto Edgewood Ave 0.5 mi
- ↶
 23. Turn left onto Nissequogue River Rd 2.7 mi
- ↘
 24. Turn right onto Moriches Rd 1.6 mi
- ↶
 25. Turn left onto Cordwood Path 0.5 mi
- ↑
 26. Cordwood Path turns right and becomes Harbor Rd 2.6 mi
- ↶
 27. Turn left onto Main St 0.4 mi
- ↑
 28. Continue onto Christian Ave 1.1 mi


29. Slight left to stay on Christian Ave 0.5 mi
30. Turn left onto Quaker Path 0.1 mi
31. Continue straight onto Mt Grey Rd 1.8 mi
32. Turn right onto Old Field Rd 1.4 mi
33. Continue onto Main St 0.6 mi
34. Turn left to stay on Main St 1.2 mi
35. Continue onto W Broadway 0.9 mi
36. Continue straight onto E Broadway 0.9 mi
37. Continue onto Old Post Rd E 0.7 mi
38. Turn left onto Crystal Brook Hollow Rd 341 ft
39. Turn right onto Old Post Rd 0.7 mi
40. Turn left onto Shore Rd 0.9 mi
41. Turn left onto N Country Rd 1.4 mi
42. Turn left onto Lower Rocky Point Rd 2.3 mi
43. Continue onto N Rocky Point Landing Rd 0.9 mi
44. Slight left to stay on N Rocky Point Landing Rd 0.9 mi
45. Turn left onto N Country Rd 1.1 mi
46. Use the left lane to turn left onto NY-25A E 0.4 mi
47. Turn left onto Randall Rd 0.1 mi
48. Turn right onto N Country Rd 4.5 mi
49. Turn right onto Debbie Ln 335 ft
50. Turn left at the 1st cross street onto Sound Ave 0.1 mi


**Continue on Sound Ave. Take County Rd 48 to Main St/New York State Reference Rte 900A in Greenport**


46 min (30.7 mi)


-  51. Turn left to stay on Sound Ave


9.6 mi
-  52. Turn left onto Pennys Rd


0.8 mi
-  53. Turn right onto Sound Shore Rd


2.3 mi
-  54. Turn right onto Pier Ave


0.7 mi
-  55. Turn left onto Sound Ave

3.0 mi
-  56. Continue straight onto County Rd 48/Middle Rd  

 Continue to follow County Rd 48

13.4 mi
-  57. Turn right onto Main Rd

0.9 mi
-  58. Continue straight onto Main St/New York State Reference Rte 900A  

 Destination will be on the right

29 s (249 ft)

### Claudio's Restaurant

111 Main St, Greenport, NY 11944

These directions are for planning purposes only. You may find that construction projects, traffic, weather, or other events may cause conditions to differ from the map results, and you should plan your route accordingly. You must obey all signs or notices regarding your route.